


AENP

ADMIRALTY
e-Nautical Publications



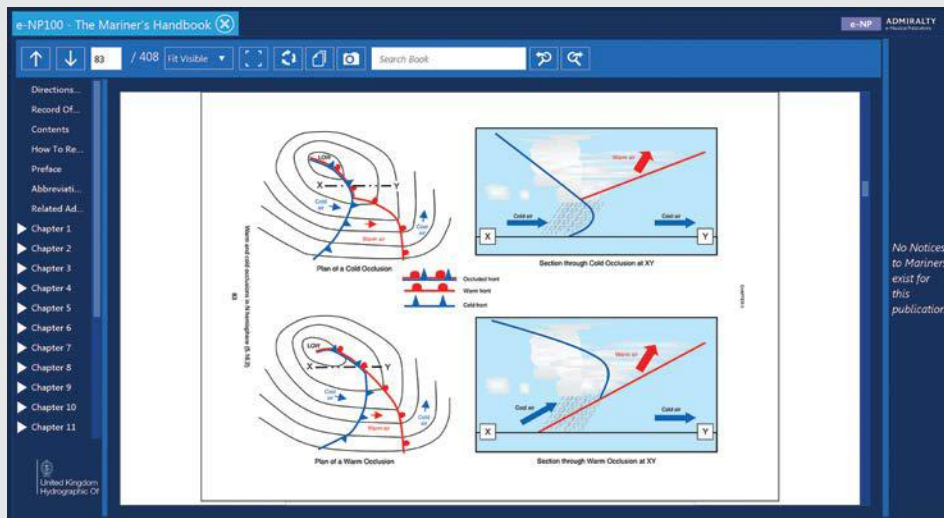
The world's leading Nautical Publications
available as e-books

Offering:

- › 86 ADMIRALTY e-Nautical Publications
- › Same familiar look as ADMIRALTY Nautical Publications
- › Weekly Notices to Mariners added quickly and easily
- › Easier access to important information the mariner needs



United Kingdom
Hydrographic Office



Rotate page feature – allows you to easily view charts, tables and diagrams in your AENPs.

ADMIRALTY e-Nautical Publications (AENPs) are official ADMIRALTY Nautical publications available as e-books. Easy to use and update, they bring improved efficiency, accuracy and access to information bridge officers need.

Carriage compliance

AENPs are designed to meet SOLAS carriage requirements, contain the same official information as their paper equivalents, and most have been approved by the Flag States of over 80% of ships trading internationally.

Reduce detentions

Deficiencies surrounding nautical publications are one of the most common reasons for the detention of ships. AENPs can help avoid such detentions by allowing mariners to accurately install and apply updates to electronic publications.

Faster updates

Bridge officers can apply relevant Notice to Mariners (NM) updates in just a few seconds every week, freeing their time to focus on other important duties.

Aiding passage plans

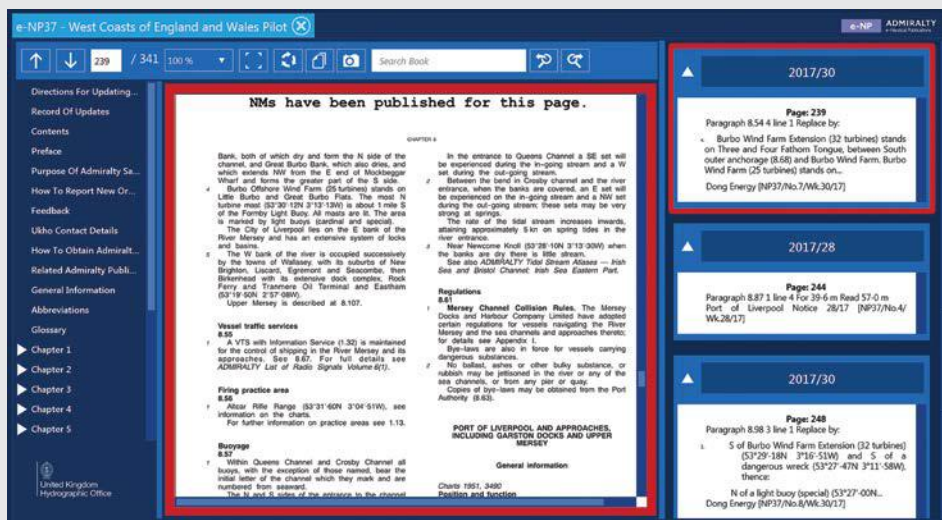
Bridge officers can save and print AENP pages and any applicable updates and addendums to include in passage plans.

Easier access to important information

Use the simple search function to access information more easily and quickly than ever. AENPs can be used on up to three computers on board, per licence.

Greater confidence and clarity on the bridge

Electronic updates are added to the relevant AENPs with greater accuracy, helping to give decision makers more confidence on the bridge.



AENP e-Reader – Notice to Mariners updates are shown alongside the original text, making it easy to see changes.

Sailing Directions (pilots)

Provide essential information during port entry and coastal navigation, and are suitable for all classes of ships at sea, with worldwide coverage split into 75 volumes.

Nautical Almanac (e-NP314)

Essential for routine and emergency astronavigation, and the calculation of daylight hours and mandatory gyro checks.

Guide to the Practical Use of ENC's (e-NP231)

Helping bridge officers, trainers and those responsible for risk and safety management to gain a detailed understanding of the construction of ENC's, and how this can influence the ECDIS display.

Guide to ENC Symbols Used in ECDIS (e-NP5012)

Contains comprehensive information, detailed explanations and descriptions of both traditional and simplified ENC symbols displayed in ECDIS. It also explains factors affecting the display of ENC symbols.

Guide to ECDIS Implementation, Policy and Procedures (e-NP232)

Clear guidance on the efficient integration of ECDIS – helping fleets to meet regulations and remain compliant.

How to Keep Your ADMIRALTY Products Up-to-Date (e-NP294)

Clear guidance for the efficient upkeep and maintenance of official and compliant ADMIRALTY charts and publications, whether paper or digital.

Cumulative list of ADMIRALTY Notices to Mariners

Assists users in identifying outstanding NMs and audit trails for particular charts. It is published six-monthly in January (e-NP234A) and in July (e-NP234B).

The Mariner's Handbook (e-NPI00)

The comprehensive guide to seamanship and key aspects of navigation; containing regularly used information on maritime navigation, sea conditions, meteorology and regulations.

Ocean Passages for the World (e-NPI36)

Covers most major routes with distances between main ports and important positions, with details of weather, currents and ice hazards.

IALA Maritime Buoyage System (e-NP735)

Provides information on the Cardinal and Lateral Buoyage systems, helping mariners worldwide to clearly fix positions and avoid dangers.

Symbols and Abbreviations Used on ADMIRALTY Paper Charts (e-NP5011)

Gives details on chart symbols and abbreviations used on the worldwide range of ADMIRALTY paper charts, and International (INT) Chart Series paper charts.

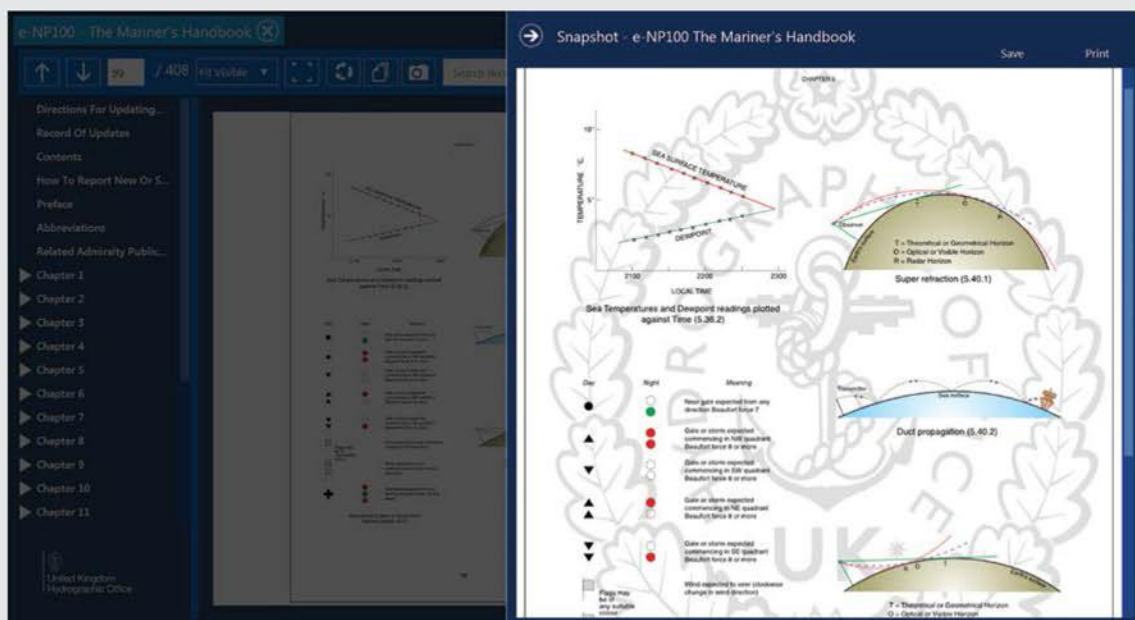
It also contains information on hydrography, topography and navigational aids and services.

Annual Summary of ADMIRALTY Notices to Mariners

Published every January in two parts, with part one containing Annual NMs and re-prints of all ADMIRALTY Temporary and Preliminary Notices which are in force on 1st January (e-NP247(1)).

Part two lists the current editions of all volumes of Sailing Directions and amendments which have been published in the weekly editions of ADMIRALTY NMs and are in force on 1st January (e-NP247(2)).

A range of world-leading, official ADMIRALTY nautical publications in an easy-to-use, electronic format



Snapshot function – using the snapshot function you can save and print relevant pages for passage plans.

About us

The United Kingdom Hydrographic Office is a leading provider of global marine geospatial data.

We help to inform maritime decision-making for navigation, infrastructure development and the management of marine resources.

Serving users worldwide

Our world-leading location based information is available through ADMIRALTY Maritime Data Solutions to users worldwide.

For more information, contact our global network of ADMIRALTY Chart Agents. Alternatively, contact our customer service team.



United Kingdom Hydrographic Office

Admiralty Way, Taunton, Somerset
TA1 2DN, United Kingdom

Telephone +44 (0)1823 484444
customerservices@ukho.gov.uk
gov.uk/ukho

Find out more about our market-leading ADMIRALTY Maritime Data Solutions:

admiralty.co.uk    

ADMIRALTY and  are trademarks of the Secretary of State for Defence

42477 17.10.V05.EN © Crown Copyright 2017. All rights reserved. Correct at the time of publishing.

SOUTH BANK MARINE WORLDWIDE NAVIGATION SERVICES

26 Flour Square, Grimsby, N.E.Lincs, DN31 3LP
Tel: +44 (0)1472 361137

Email: sales@southbankmarine.com
Website: www.southbankmarine.com

COMPANY WITH
QUALITY SYSTEM
CERTIFIED BY DNV GL
= ISO 9001 =



013